


Just a note...

SEPTIC

DOUG MULLEN LTD.
80 SANDY PLAINS RD
SEGUIN ON
P2A 2W8

Date <u>Oct 31 / 18</u>				
M <u>RUSSELL</u>				
# <u>74 LIONESS ROAD</u>				
SOLD BY VENDU PAR	COD C.R.	CHARGE DÉBITER	ON ACCT. ACOMPTE	ACCT. FWD. REPORTÉ
1		INSTALLED ONE		
2		21.3 m ² FILTER		
3		BED AND 3600L		
4		TANK	\$1300.00	00
5				
6				
7				
8				
9				
10				
11				
12		1151 834377087	\$1690.00	
13				
14				
15			\$1460.00	00

40



**NORTH BAY-MATTAWA
CONSERVATION
AUTHORITY**

69 Bowes Street
Parry Sound, ON, P2A 2L5
705-746-7566
705-746-7553 Fax

15 Janey Avenue
North Bay, ON, P1C 1N1
705-474-5420
705-474-9793 Fax

NOTICE OF APPROVAL

Enclosed is the authorized BUILDING PERMIT to install a sewage disposal system. If you have any questions pertaining to this permit, please contact the Inspector.

The BUILDING PERMIT has an **EXPIRATION DATE** and allows a specific type of sewage disposal system to be installed in an approved location. Changes in type of system, location or major components are **NOT** permitted without approval prior to the installation.

After the system is installed it **MUST** be inspected **PRIOR** to backfilling and again after the completion of backfilling. If it is found to be satisfactory and ALL requirements (including filter graph(s), maintenance agreements, authorizations, etc.) are received, a **NOTICE OF COMPLETION** will be issued.

If you hire a contractor to install your system, ensure that he/she are properly licensed, that they are advised of the exact location of all property lines, wells etc.


Please note that the GOLD COPY is to be kept by the property owner for their records. If a YELLOW COPY is included with this letter, it is required that it be given to the licensed septic installer when they are hired. The YELLOW COPY is then to be posted on the site where construction will be taking place.

If you have any questions or concerns, please call the Parry Sound office at the number stated above.

Sincerely,

The North Bay-Mattawa Conservation Authority
Parry Sound Office

THIS WORK IS AUTHORIZED



NORTH BAY-MATTAWA
CONSERVATION
AUTHORITY

ONSITE SEWAGE SYSTEM PERMIT
MUST BE POSTED PRIOR TO CONSTRUCTION

PERMIT #

F014-23-18

THIS WORK IS AUTHORIZED FOR THE CONSTRUCTION OF AN ONSITE SEWAGE SYSTEM

- ☐ New Construction
☒ Replacement / Alteration
☐ Demolition of an Onsite Sewage System
☐ Conditional Permit (see conditions)

New Class 4F Bed & New Septic Tank to
replace old Class 4 & old Septic Tank
servicing existing dwelling

Property

Owner Russell Maran Elspeth

Address

74 Linness Road

District / Twp

Foley / Seguin, District of Parry Sound

Roll # 4902-030-003 01603-0000

Legal Desc: Lot 2, Con 5

STAMP

MANDATORY INSPECTIONS - Failure to request mandatory inspections may be subject to penalties.

☐ Substantial Completion of Installation

Current Filter Graphs must be submitted to the NBMCA prior to scheduling a substantial completion inspection.
The following **MUST BE FULLY EXPOSED** prior to inspection:

- Tanks
- Distribution box
- Any/all increased contact area
- Geotextile or untreated building paper on site
- All distribution pipes
- Pumps, pump chamber and alarms installed and operational

- ☐ **Final Completion Inspection:** Grading of side slopes, mantle complete.
Topsoil and shallow rooted vegetation covering a minimum 60% of system including the mantle.

NBMCA Office Use Only

Inspected and Recommended by: *Collin Hedrick* (SSI)

Approved by:

Dated: (day/month/year) 04 / 10 / 2018

(VCSO-SS) / (Ldco-ss)

PERMIT EXPIRATION DATE: (day/month/year) 04 / 19 / 2019

69 Bowes Street Parry Sound, Ontario P2A 2L5 P: (705) 746-7566 F: (705) 746-7553 www.nbmca.on.ca
15 Janey Avenue North Bay, Ontario P1C 1N1 P: (705) 474-5420 F: (705) 474-9793 www.nbmca.on.ca

Rev 03/10

WHITE - Office

CANARY - Building

PINK - Municipality

GOLDENROD - Owner

Onsite Sewage System



**NORTH BAY-MATTAWA
CONSERVATION
AUTHORITY**

PERMIT

(Page 2)

Foly-23-18
Russell Maran

Roll # 4403-030-002 00603 0005

Total Number of Bedrooms	3
Total Floor Area of Buildings (m ²)	130 m ²
Total Fixture Units	9

Description of Fixture	Total # Fixtures
Sink(s)	2
Toilet(s)	1
Bath Tub/Shower (s)	1
Machine(s)	0
Other Laundry Tub	1

☐ CLASS 2 - GREYWATER PIT - PERMIT

Calculated Sidewall Area:				m ²					
Dimensions of Pit:		Length	m	/	Width	m	/	Depth	m

☒ SEPTIC TANK - PERMIT # Foly-23-18

New	Existing:	Volume of Tank: 3600	Litres
-----	-----------	----------------------	--------

☐ TREATMENT UNIT - PERMIT

Make/Model:	Operating Capacity	Litres/Day
-------------	--------------------	------------

☐ CLASS 4 TRENCH BED - PERMIT

Raised Bed: Yes No	Raised Height of Bed:	m
Imported Mantle: Yes No	Size of Mantle Required:	m ²
Approved for Pump: Yes No	Total Length of Pipe:	m

☒ CLASS 4F FILTER BED - PERMIT # Foly-23-18

Raised Bed: Yes No	Raised Height of Bed: 0.5	m
Imported Mantle: Yes No	Size of Mantle Required: 160	m ²
Approved for Pump: Yes No	Filter Bed Area: 21.3	m ² Size of Contact Area: 21.3 m ²

☐ CLASS 5 HOLDING TANK

Size of Tank:	Litres
---------------	--------

☐ OTHER TREATMENT UNIT / AREA BED - PERMIT

Make/Model:	Model Flow Rate:	Litres/Day
Raised Height: m	Stone Area: m ²	Sand Area: m ²

NBMCA OFFICE USE ONLY

Inspected/Recommended by: (SSI) <i>Colin Hendrix</i>	Approved by: <i>[Signature]</i> (I/CBO-SS) / (I/dco-ss)
DATED: (day/month/year) 04/10/18	EXPIRY: (day/month/year) 04/10/19

69 Bowes Street	Parry Sound, Ontario	P2A 2L5	P: (705) 746-7566	F: (705) 746-7553	www.nbmca.on.ca
15 Janey Avenue	North Bay, Ontario	P1C 1N1	P: (705) 474-5420	F: (705) 474-9793	www.nbmca.on.ca

WHITE - Office

CANARY - Contractor

PINK - Municipality

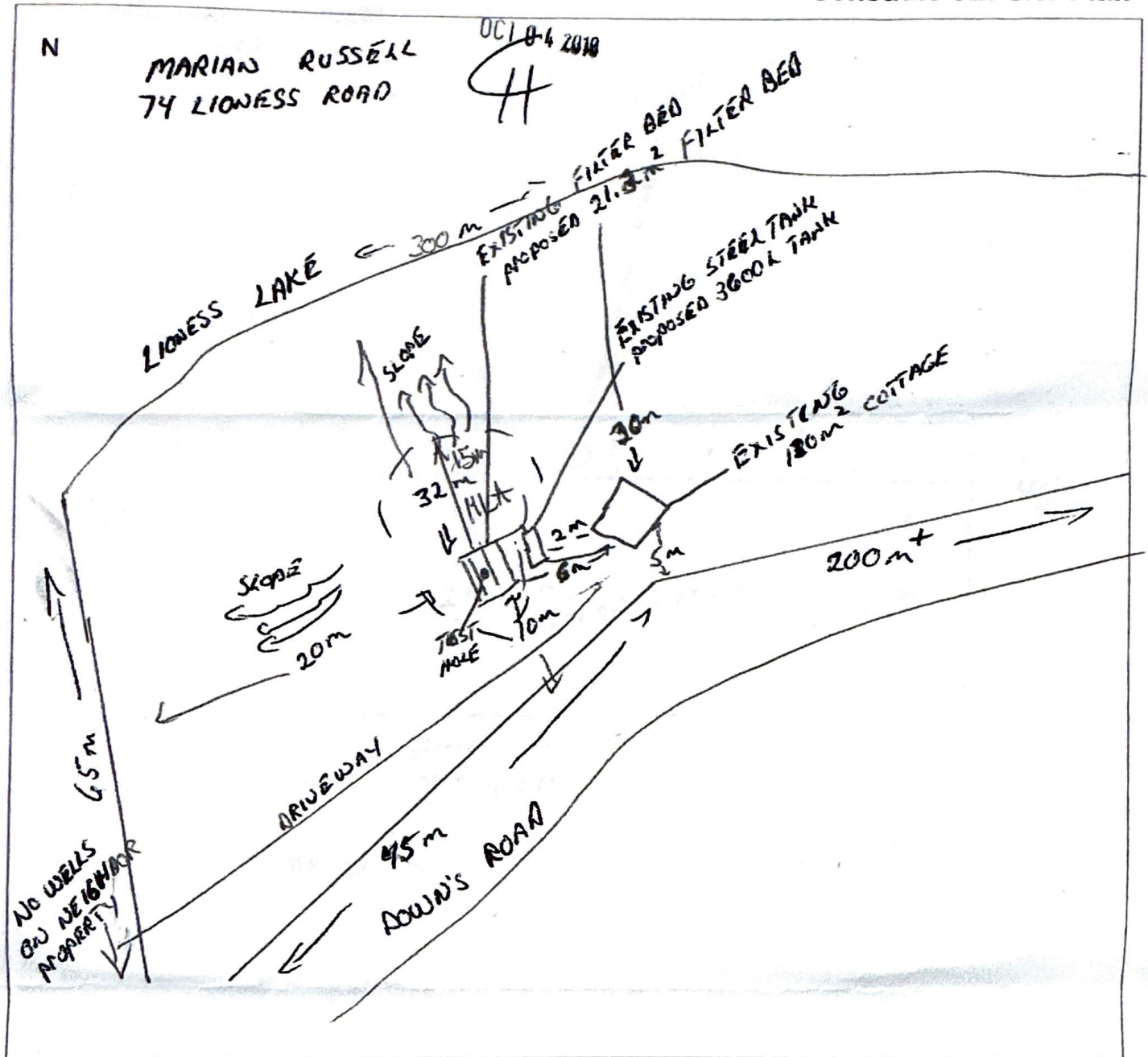
GOLDENROD - Owner

Rev 03/10

COPY

Feb-23-18

Schedule 3E: Site Plan

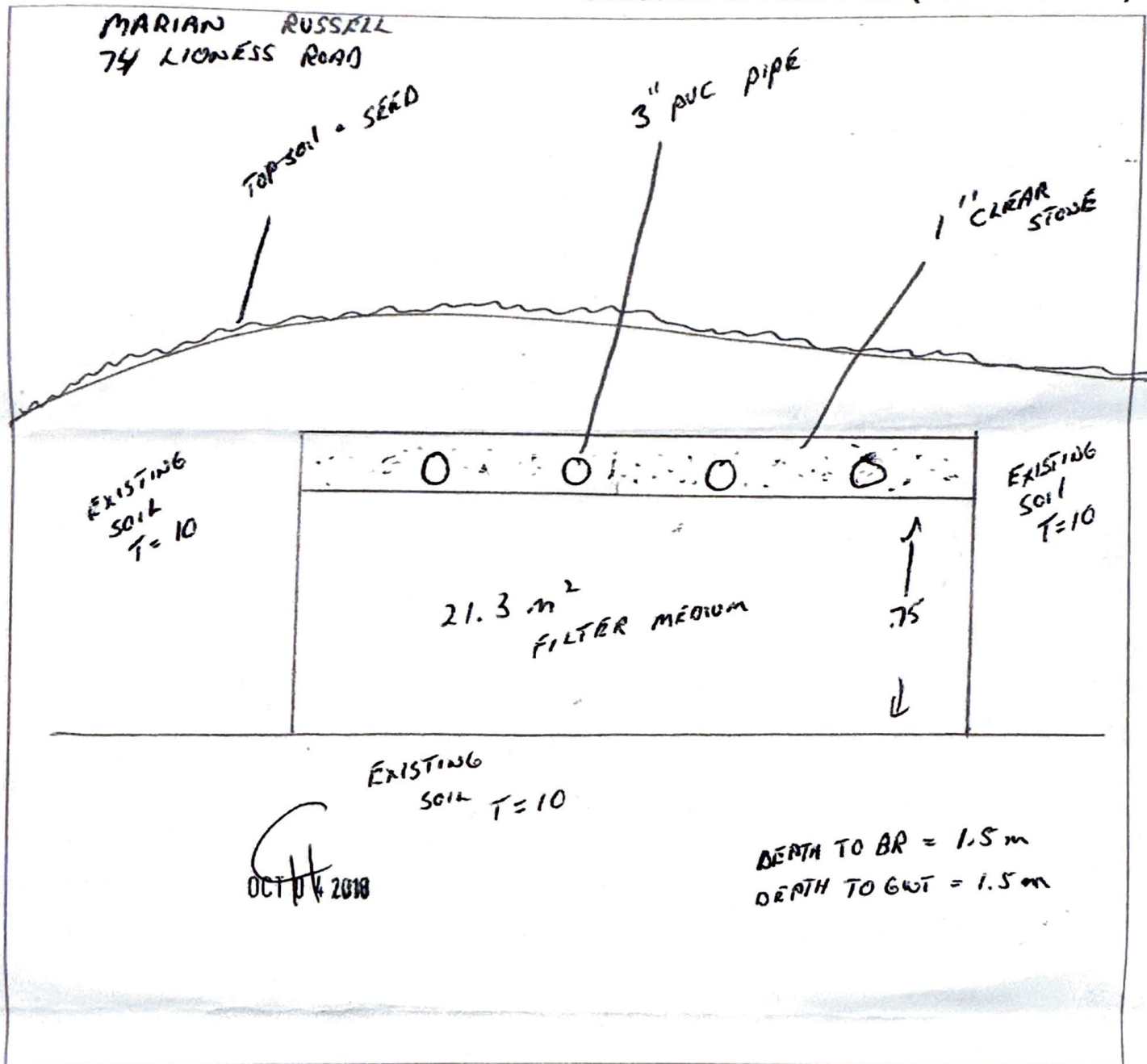


Site Plan Drawing: Two (2) Copies Required

1. Property owners name and property address (civic);
2. Lot size, property dimensions, roads, existing rights-of-way, easements, or municipal/utility corridors;
3. Show and identify neighboring properties, including wells on adjacent properties (document if any at all);
4. Show the location and size of all proposed and existing sewage system components (tanks, pump chambers, alarms, distribution bed) and the location of test pits;
5. Show the distances between pipes, bed to structures, and tank to structures;
6. Show the direction of water flow (surface);
7. Indicate directions of North on the site plan;
8. Show the distances from the proposed sewage system components to all property lines, easements, rights-of-way, driveways, structures, and wells;
9. Show any surface water (creek, pond, lake) on or adjacent to the property and provide the common name;
10. Indicate distances to all utilities, and;
11. The location and voltage of hydro-electric transmission lines (above and below ground).

COPY

Schedule 3F: Site Plan (Cross Section)



Cross Sectional Drawing: Two (2) Copies Required

1. Property owners name and property address (civic);
2. Depth of topsoil;
3. Depth of crushed stone;
4. Depth of filter medium used;
5. Depth of contact area required;
6. Depth to bedrock/groundwater table;
7. Depth to Hardpan/Soils T-time >15min/cm;
8. Height above/below existing grade of ground surface; and
9. Show Side slopes of bed/mantle.

Note: Attach a drawing on a separate sheet of paper if needed and write "see attached" on this form.